



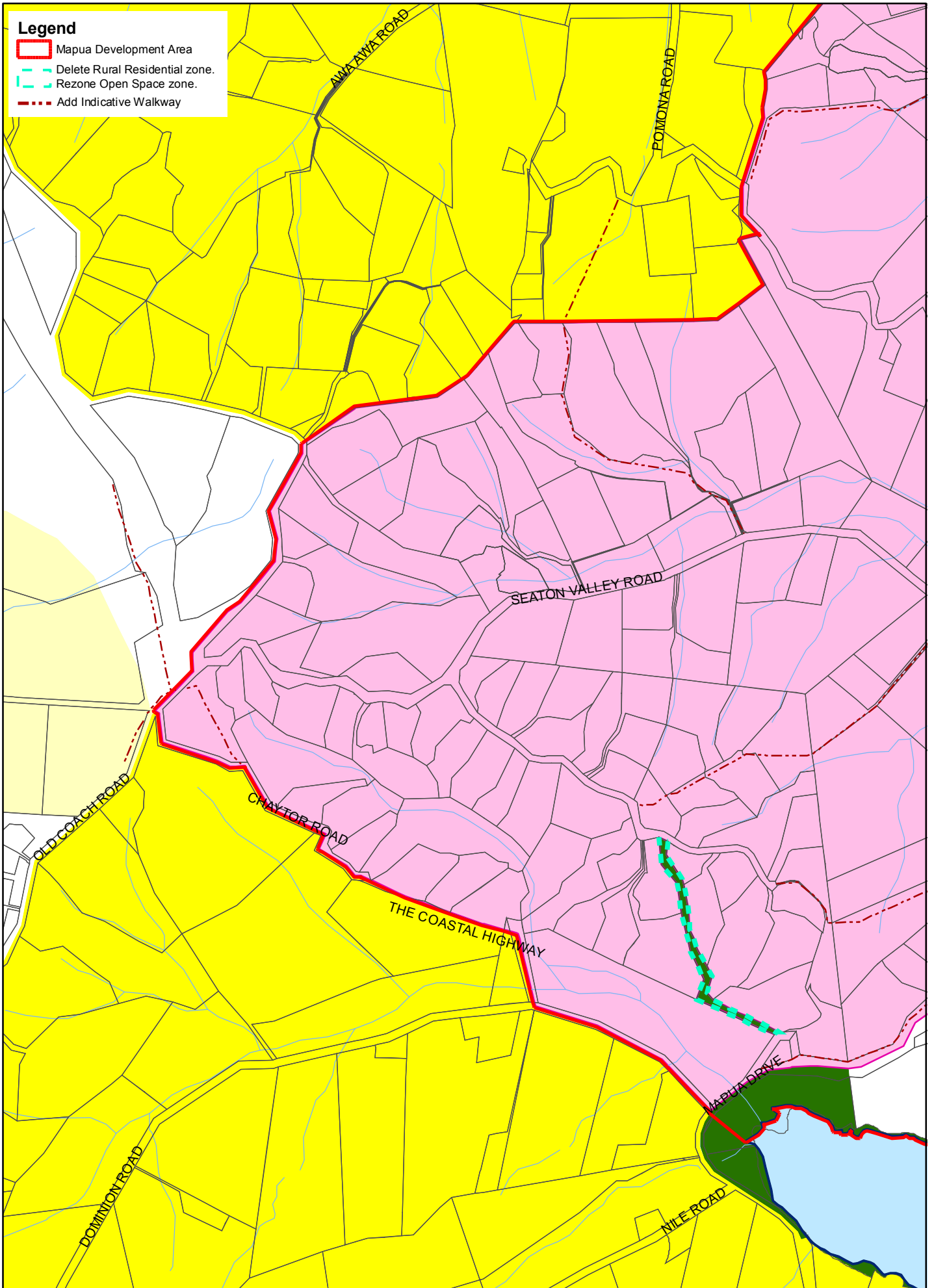


Legend

-  Mapua Development Area
-  Delete Rural Residential zone.
-  Rezone Open Space zone.
-  Add Indicative Walkway



TASMAN RESOURCE MANAGEMENT PLAN
26 February 2011
Plan Change 22
Proposed

N
Scale 1:11,825

**Amendments do not have legal effect
until council decisions are made**

ZONES

**Public map of amendments
showing proposed changes**

Map/s affected: 54

Sourced from Land Information New Zealand data.
Crown Copyright reserved. Original paper size is A4.