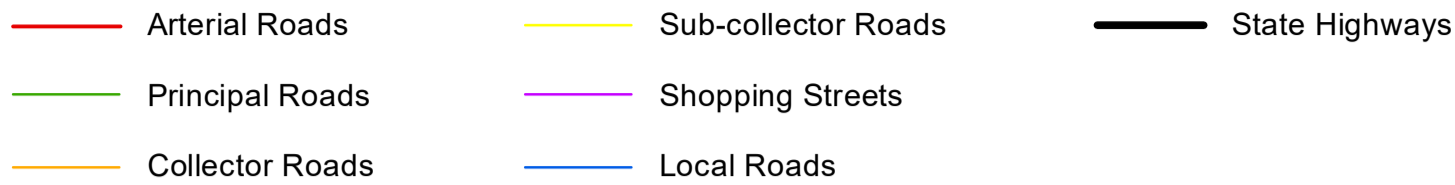


Road Hierarchy



Cultural Heritage Sites




1 - Precincts

Precincts are areas that have been identified as having a very high incidence of cultural heritage evidence, in the recent review*. The locations are sites of early European and/or pre-European occupation and activity. The possibility of new archaeological artefacts being discovered is considered to be high.



Site Extent Boundaries

These sites have been visited and assessed by a qualified archaeologist in the recent review*, and the extent of the site, beyond a point, has been determined and mapped.



2a - Verified and Assessed Sites

These sites have been visited and assessed for significance by a qualified archaeologist. The location of each site has been verified, however because the extent of each has not been precisely recorded, a 20 metre buffer has been used to identify the high probability of evidence being discovered beyond the point location.



2b - Verified Sites

These sites have been visited, but not assessed for significance, by a qualified archaeologist. The location of each site has been verified, however because the extent of each site has not been precisely recorded, a 20 metre buffer has been used to identify the high probability of evidence being discovered beyond the point location.



3 - DoC Sites

These sites are located on Department of Conservation land.

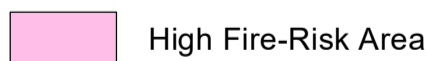


4b - Sites not Recently Visited

These sites were not visited in the recent review*, due to lack of access permission or difficult physical access. Because of the high degree of uncertainty about the location and potential significance of each site, a 100 metre square has been used to identify the approximate location, following their original grid reference

* 'Recent review' refers to the findings of archaeologist Karen Greig in "Heritage Assessment of Archaeological Sites in the Tasman District" (2007), and Maori cultural heritage specialists, Hilary and John Mitchell in their report "Cultural Heritage Significance of Maori Archaeological Sites and Wahi Tapu in the Tasman District" (2008)

High Fire-Risk Area



Locational Features

